



















MATTAGAMI LAKE DAM HYDROELECTRIC GENERATING STATION PROJECT MAP 3

Legend

-  Site
-  Site Features
-  Access Road
-  Connection Line
-  Connection Point
-  Waterpower Site Number 4LA04
-  Transmission Line T61S
-  Coordinates
-  Grid Cell UTM 1km
-  Unorganized Territory
-  Waterbody
-  River
-  Road or Highway
-  Heritage Resource*
-  National Heritage Information Centre*
-  National Park, Provincial Park or Conservation Reserve*
-  Provincially Significant Area or Wetland*

Not applicable on map extent



Projection: UTM NAD83 CSRS Zn17N
Map Scale - 1:3600

DISCLAIMER:
© Ontario Power Generation Inc. 2015. This map has been produced and distributed for Ontario Power Generation Inc. purposes only. No part of this map may be reproduced, published, converted, or stored in any data retrieval system, or transmitted in any form or by any means (electronic, mechanical, photocopying, recording, or otherwise) without the prior written permission of OPG. The information on this map may not be accurate or up to date. OPG makes no representations or warranties, either express or implied, regarding this map. Any third party relies on the information in this map at its own risk and neither OPG nor any agent acting on OPG's behalf assumes any liability with respect to the use by a third party of this map. This map may contain data and other information sourced from Ontario Ministry of Natural Resources and Forestry and ESRI. This information is greatly acknowledged.

