









# ONTARIO POWER GENERATION

## MATTAGAMI LAKE DAM HYDROELECTRIC GENERATING STATION PROJECT MAP 2

### Legend

-  Area of Interest
-  Site
-  Connection Line
-  Transmission Line T61S
-  Waterbody
-  Lot & Concession\*
-  Road or Highway

*\*Not applicable on map extent\**



0 1.5 3 6 9 KM

Projection: UTM NAD83 CSRS Zn17N  
Map Scale - 1:50000

**DISCLAIMER:**  
© Ontario Power Generation Inc. 2015. This map has been produced and distributed for Ontario Power Generation Inc. purposes only. No part of this map may be reproduced, published, converted, or stored in any data retrieval system, or transmitted in any form or by any means (electronic, mechanical, photocopying, recording, or otherwise) without the prior written permission of OPG. The information on this map may not be accurate or up to date. OPG makes no representations or warranties, either express or implied, regarding this map. Any third party relies on the information in this map at its own risk and neither OPG nor any agent acting on OPG's behalf assumes any liability with respect to the use by a third party of this map. This map may contain data and other information sourced from Ontario Ministry of Natural Resources and Forestry and ESRI. This information is greatly acknowledged.